

**OFFICER REPORT TO LOCAL COMMITTEE
(WOKING)**

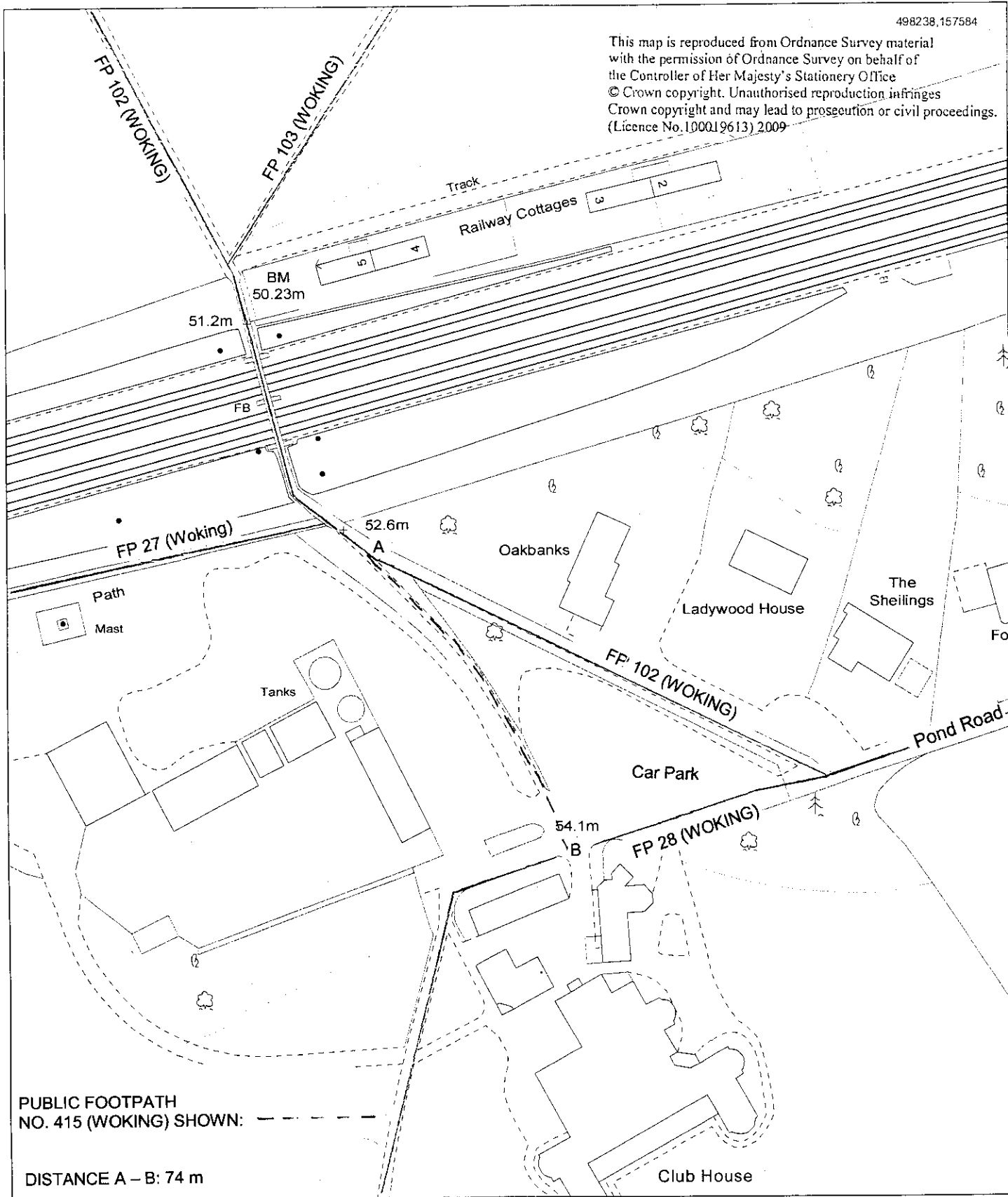
**APPLICATION FOR A MAP MODIFICATION ORDER TO ADD A
FOOTPATH TO THE DEFINITIVE MAP AND STATEMENT FOR
SURREY BETWEEN FOOTPATH NO. 102 (WOKING) AND
FOOTPATH NO. 28 (WOKING) AT WOKING GOLF CLUB**

28 March 2011

ANNEX 1

DRAWING NO 3/1/79/H55



This map is reproduced from Ordnance Survey material with the permission of Ordnance Survey on behalf of the Controller of Her Majesty's Stationery Office
 © Crown copyright. Unauthorised reproduction infringes Crown copyright and may lead to prosecution or civil proceedings.
 (Licence No.100019613) 2009



PUBLIC FOOTPATH
 NO. 415 (WOKING) SHOWN:

DISTANCE A – B: 74 m

**WILDLIFE AND COUNTRYSIDE ACT 1981 MAP MODIFICATION ORDER
 BOROUGH OF WOKING**

	Date: 27/01/2011	OS Sheet:: SU 95 NE	© Crown Copyright Licence No. 100019613, Surrey County Council, 2006. Except A-Z mapping © Copyright of the Publishers Geographers' A-Z Map Company Ltd.	 SURREY COUNTY COUNCIL
	Printed by: SB	GRID REF AT A: 98113 57486		
Drawing No.: 3/1/79/H55				
Scale 1:1000				